

**Progress Report On Controlled Parking Zones Programme
APPENDIX A**

**CONTROLLED PARKING ZONES
OPERATIONAL HOURS**

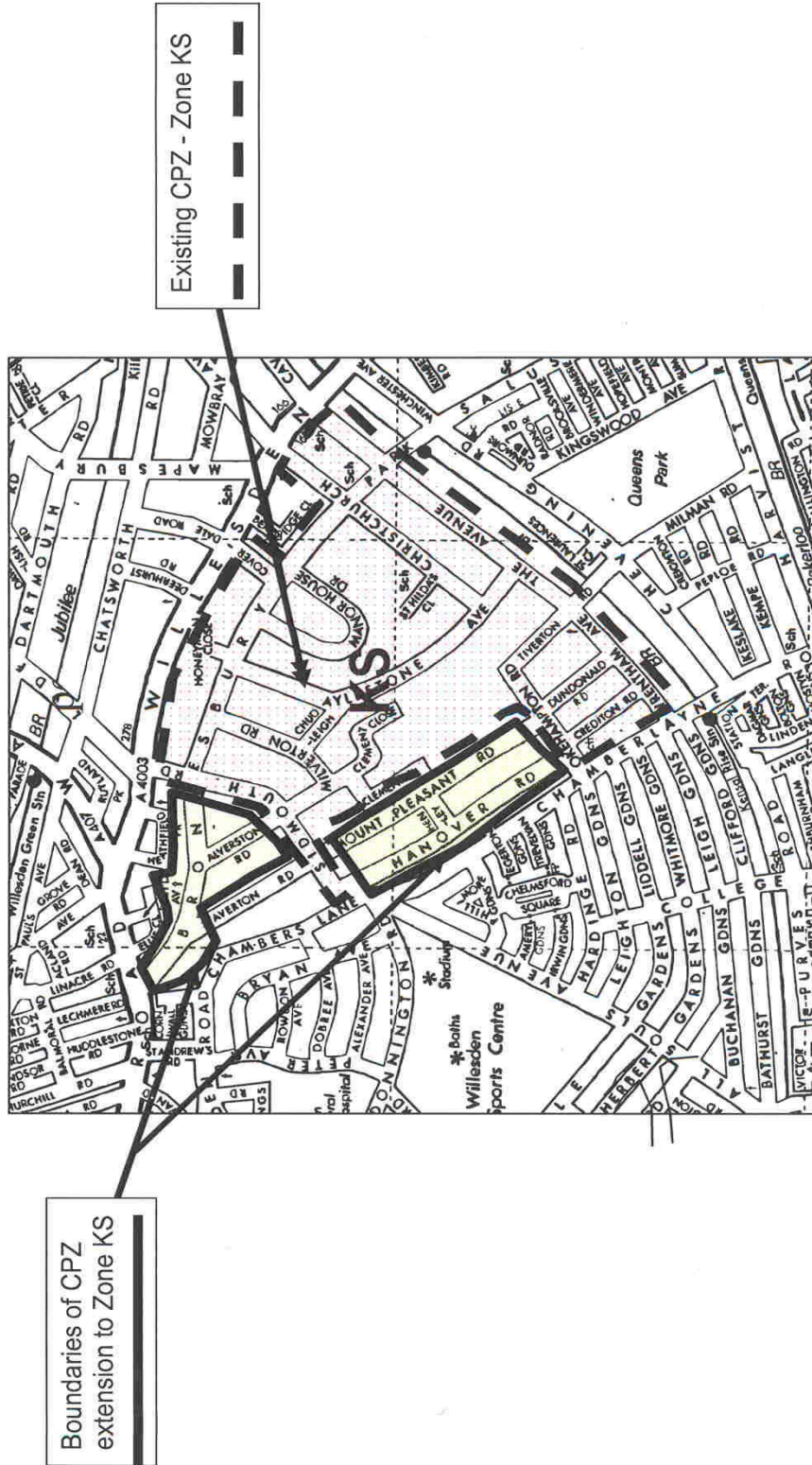
ZONE	OPERATIONAL HOURS	OPERATIONAL DATE
GM	10.00 am - 9.00 pm Mon. - Sat.	17/02/2003
MC	10.00 am - 9.00 pm Mon. - Sat.	11/12/2000
MA	10.00 am - 3.00 pm Mon. - Fri.	11/02/2000
MK	10.00 am - 3.00 pm Mon. - Fri.	11/12/2000
MW	8.00 am - 6.30 pm Mon. - Sat.	15/04/2002
KS	8.00 am - 6.30 pm Mon. - Fri.	25/09/2000
K	8.30 am - 6.30 pm Mon. - Fri.	25/09/2000
KB	8.30 am - 6.30 pm Mon. - Fri.	23/04/2002
KC	8.30 am - 6.30 pm Mon. - Fri.	25/12/2000
KD	8.30 am - 6.30 pm Mon. - Fri.	17/09/2001
KG	8.30 am - 6.30 pm Mon. - Fri.	14/05/2001
KR	8.30 am - 6.30 pm Mon. - Fri.	23/09/2002
KQ	8.30 am - 6.30 pm Mon. - Fri.	14/12/2000
KL	8.30 am - 6.30 pm Mon. - Fri.	15/03/2004
KM	8.00 am - 6.30 pm Mon. - Sat.	11/02/2002
GB	8.30 am - 6.30 pm Mon. - Fri.	13/10/2003
GC	8.30 am - 6.30 pm Mon. - Fri.	16/02/2004
GD	8.30 am - 6.30 pm Mon. - Fri.	19/04/2004
GH	8.30 am - 6.30 pm Mon. - Fri.	22/03/2004
NS	8.30 am - 6.30 pm Mon. - Fri.	16/06/2003
C	8.00 am - 6.30 pm Mon. - Sat.	21/06/1997
E	8.00 am - 9.00 pm Mon. - Sun.	04/10/1999
W	8.00 am - 9.00 pm Mon. - Sun.	21/06/1997
H	8.00 am - 6.30 pm Mon. - Sat.	21/09/2001
HS	8.00 am - 6.30 pm Mon. - Sat.	26/04/2004
HW	8.00 am - 6.30 pm Mon. - Sat.	29/03/2004
ST	8.00 am - 6.30 pm Mon. - Sat.	16/06/2003
SH	8.00 am - 6.30 pm Mon. - Sat.	22/12/2003
NTC	8.00 am - 6.30 pm Mon. - Sat.	Awaiting implementation
QA	10.00 am - 3.00 pm Mon. - Sat.	26/01/2004

Progress Report On Controlled Parking Zones Programme APPENDIX B

Zone KS Extension

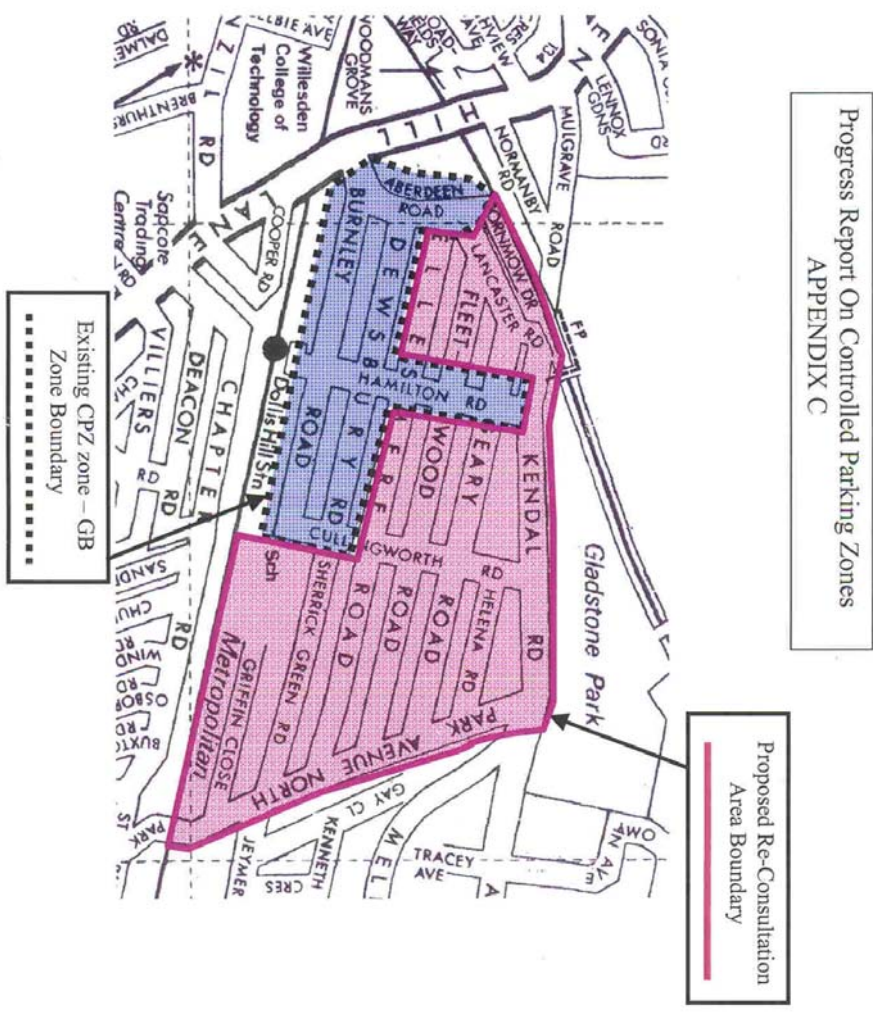
MAP OF CPZ ZONE KS Extension

Reproduced from Ordnance Survey mapping data with the permission of the Controller of Her Majesty's Stationery Office © Crown Copyright. Unauthorised reproduction infringes Crown Copyright and may lead to prosecution or civil proceedings. London Borough of Brent, 100025260.



Progress Report On Controlled Parking Zones Programme APPENDIX C

Existing Zone GB and proposed GB Extension



Progress Report On Controlled Parking Zones
APPENDIX C

Proposed Re-Consultation
Area Boundary

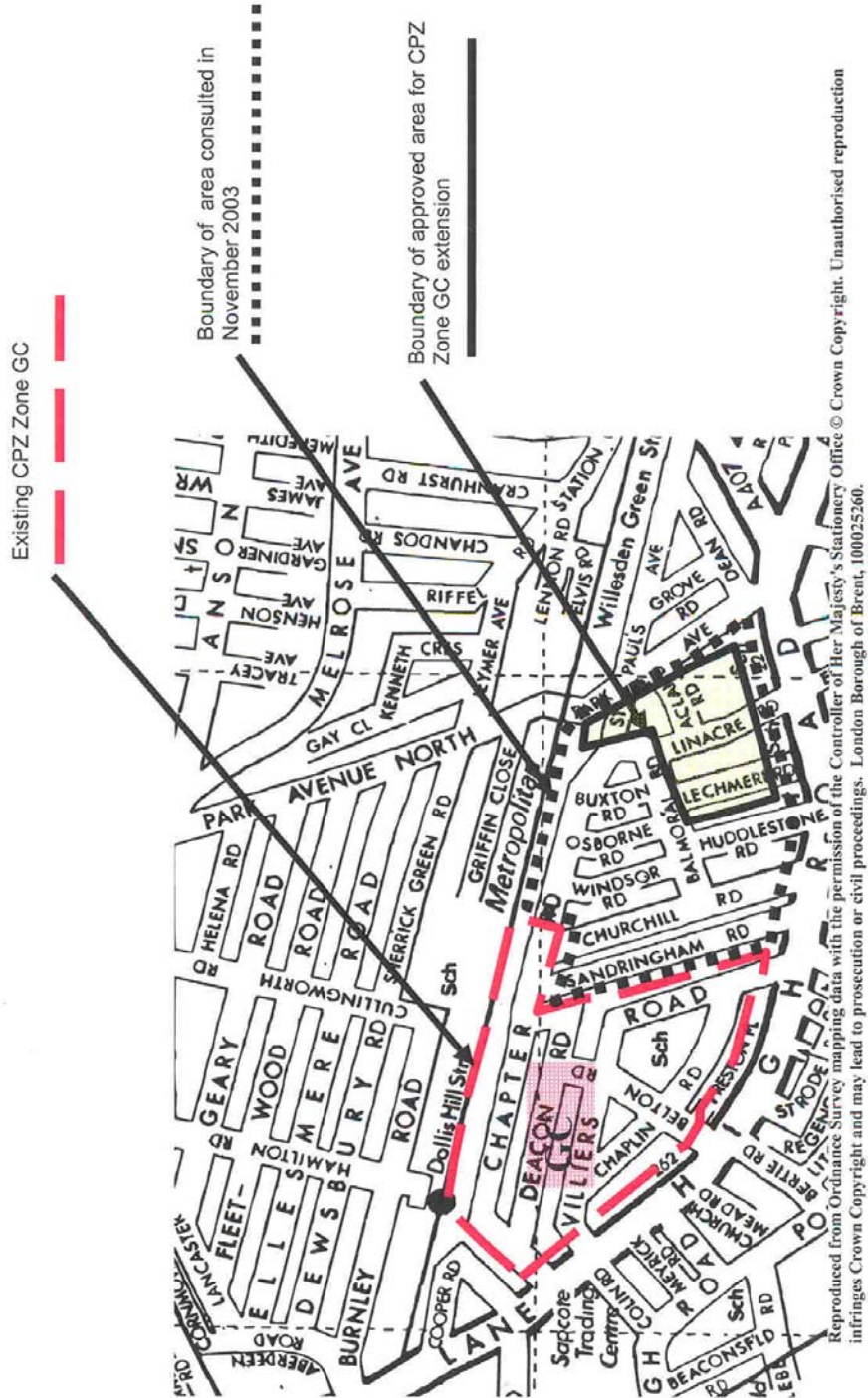
Existing CPZ zone - GB
Zone Boundary

Reproduced from Ordnance Survey mapping data with the permission of the Controller of Her Majesty's Stationery Office © Crown Copyright. Unauthorised reproduction infringes Crown Copyright and may lead to prosecution or civil proceedings. London Borough of Brent, 100025260, 2004

Progress Report On Controlled Parking Zones Programme
APPENDIX D

CPZ Zone GC Extension

MAP OF CPZ - ZONE GCExt.



Reproduced from Ordnance Survey mapping data with the permission of the Controller of Her Majesty's Stationery Office © Crown Copyright. Unauthorised reproduction infringes Crown Copyright and may lead to prosecution or civil proceedings. London Borough of Brent, 100025260.

Progress Report On Controlled Parking Zones Programme APPENDIX E

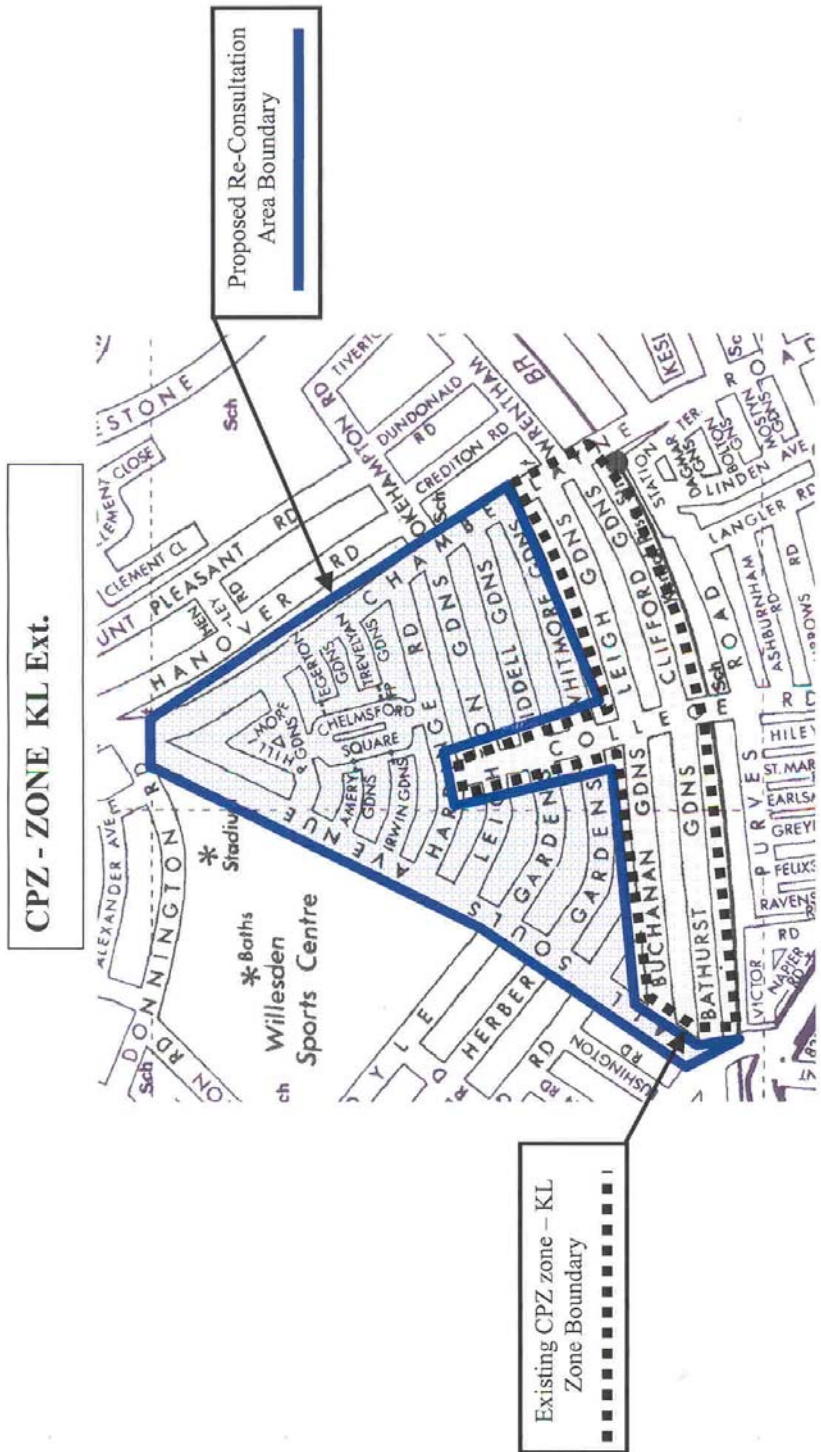
Existing Zone GD



Reproduced from Ordnance Survey mapping data with the permission of the Controller of Her Majesty's Stationery Office © Crown Copyright. Unauthorised reproduction infringes Crown Copyright and may lead to prosecution or civil proceedings. London Borough of Brent, 100025260, 2004

**Progress Report On Controlled Parking Zones
APPENDIX F**

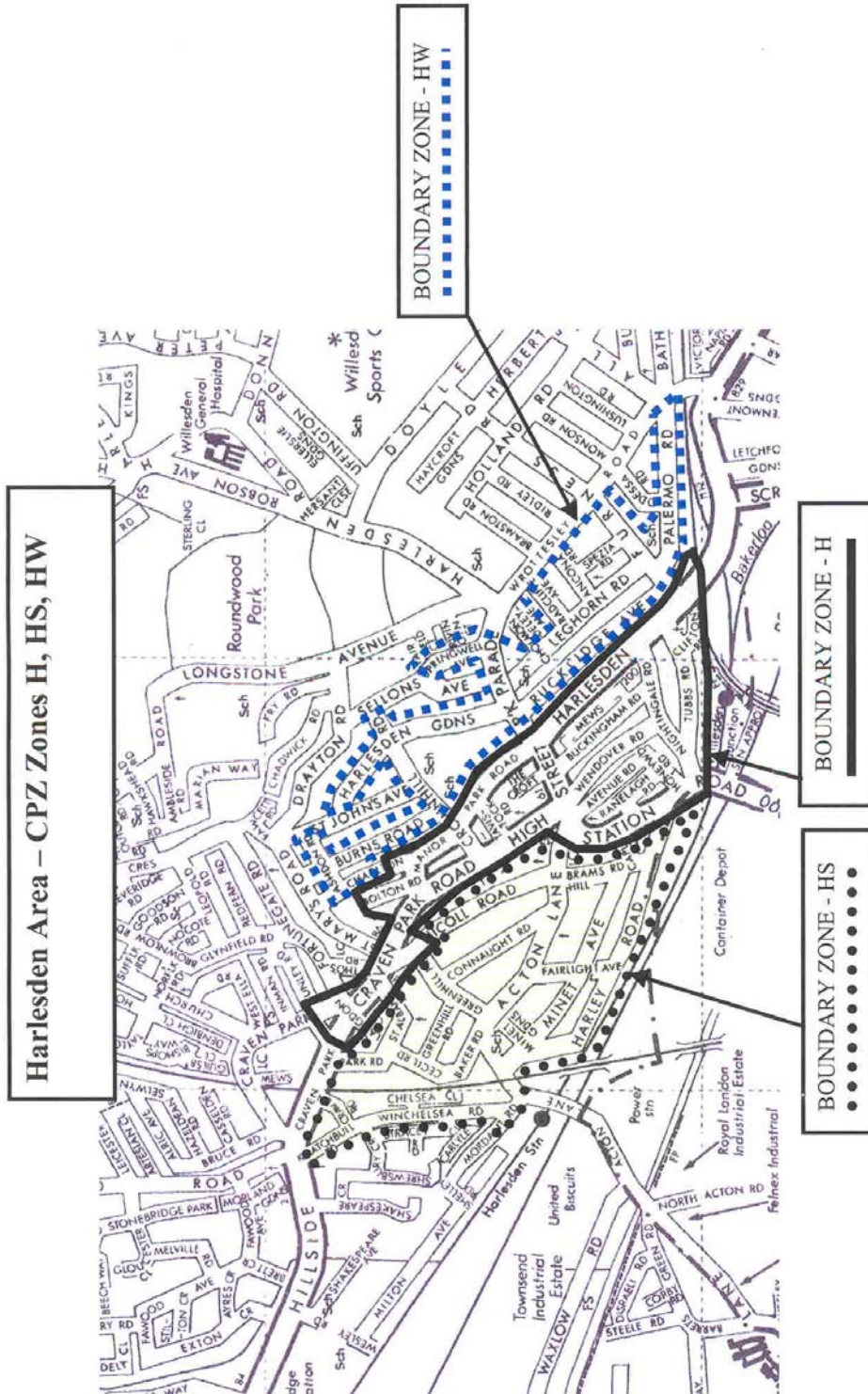
Zone KL CPZ and proposed KL Extension



Reproduced from Ordnance Survey mapping data with the permission of the Controller of Her Majesty's Stationery Office © Crown Copyright. Unauthorised reproduction infringes Crown Copyright and may lead to prosecution or civil proceedings. London Borough of Brent, 100025260, 2004

Progress Report On Controlled Parking Zones
APPENDIX G

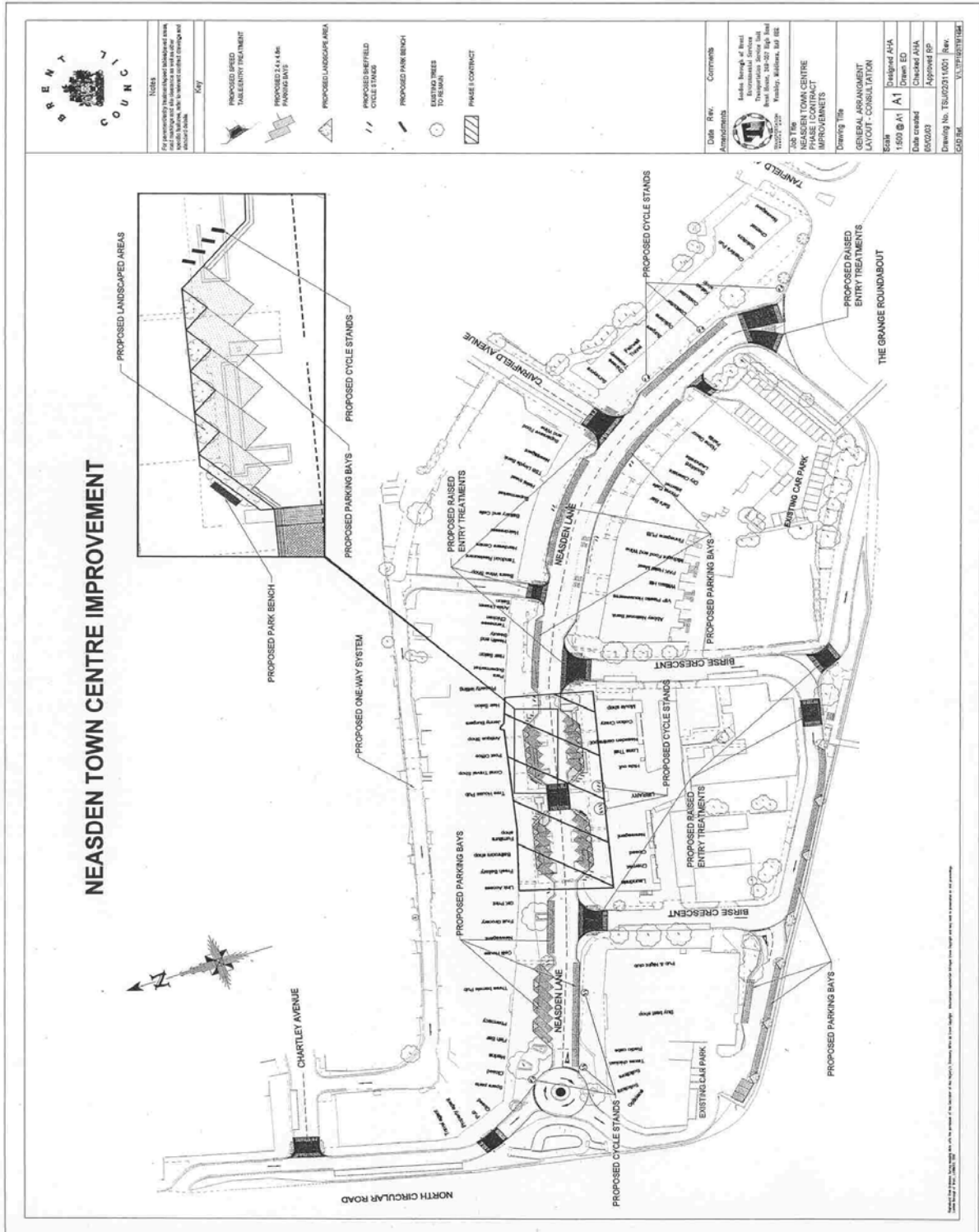
Harlesden Zones – H, HW and HS



Reproduced from Ordnance Survey mapping data with the permission of the Controller of Her Majesty's Stationery Office © Crown Copyright. Unauthorised reproduction infringes Crown Copyright and may lead to prosecution or civil proceedings. London Borough of Brent, 100025260, 2004

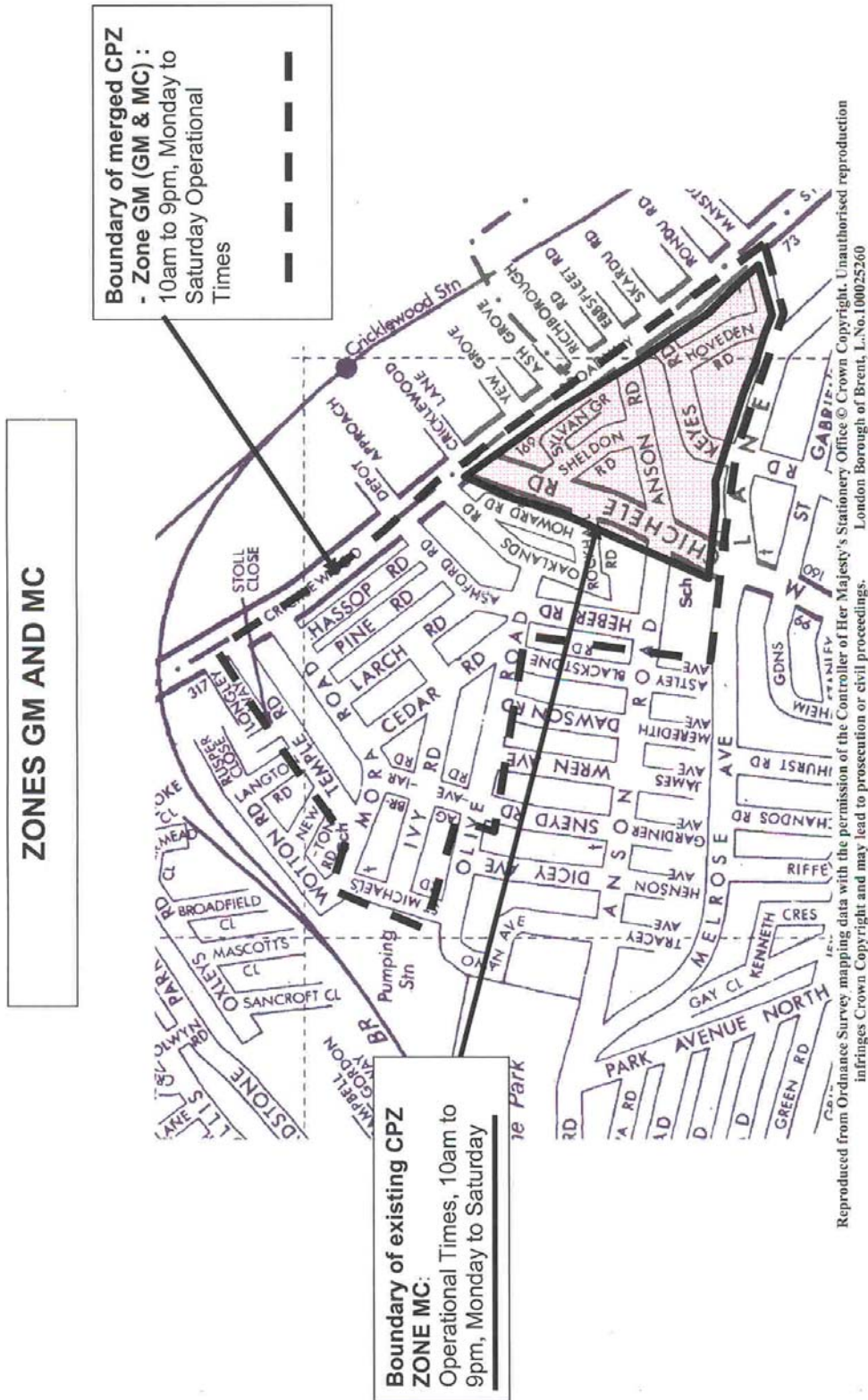
Progress Report On Controlled Parking Zones Programme APPENDIX H

NEASDEN TOWN CENTRE CPZ



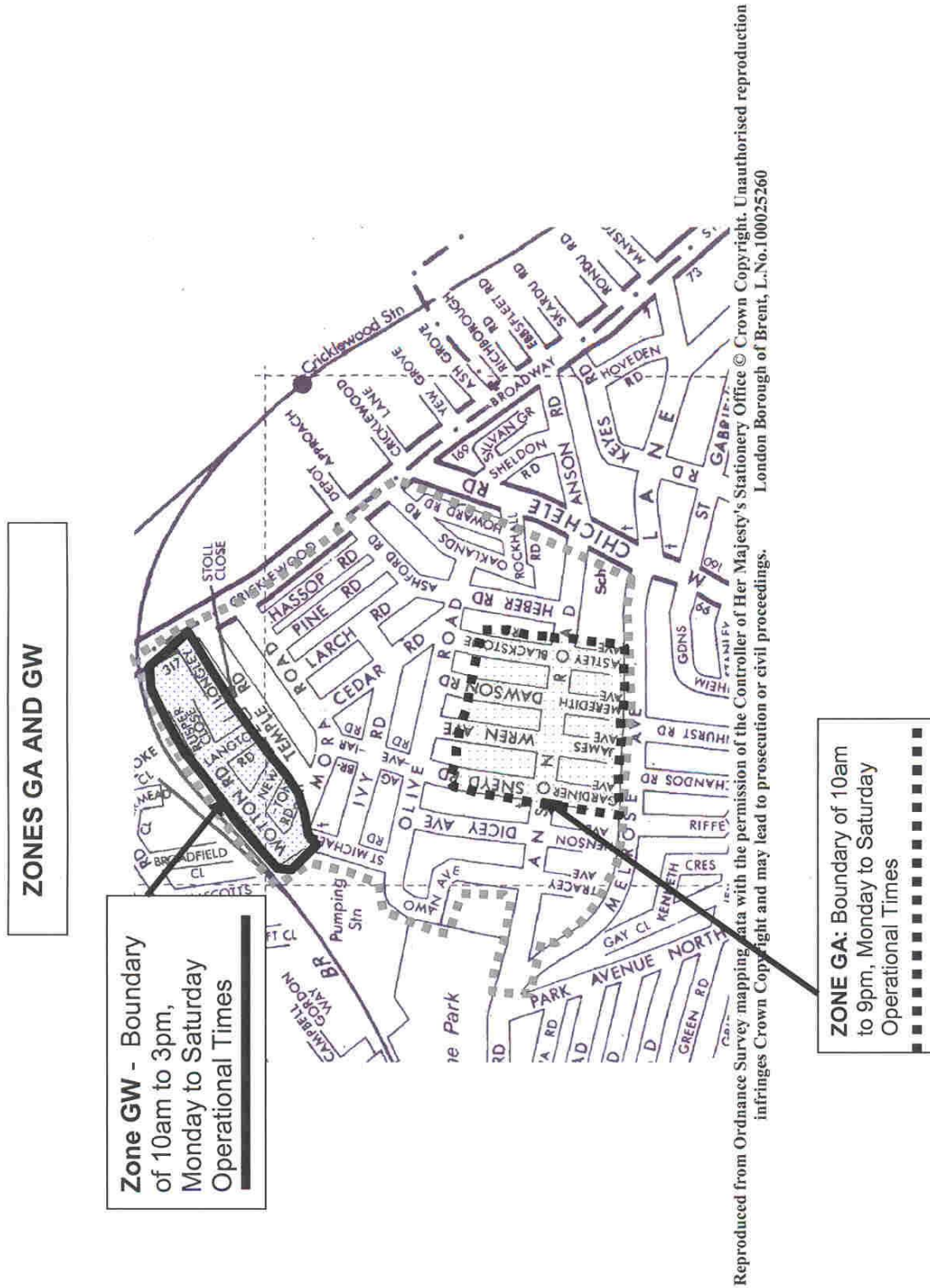
Progress Report On Controlled Parking Zones APPENDIX I

ZONES GM and MC



**Progress Report On Controlled Parking Zones Programme
APPENDIX J**

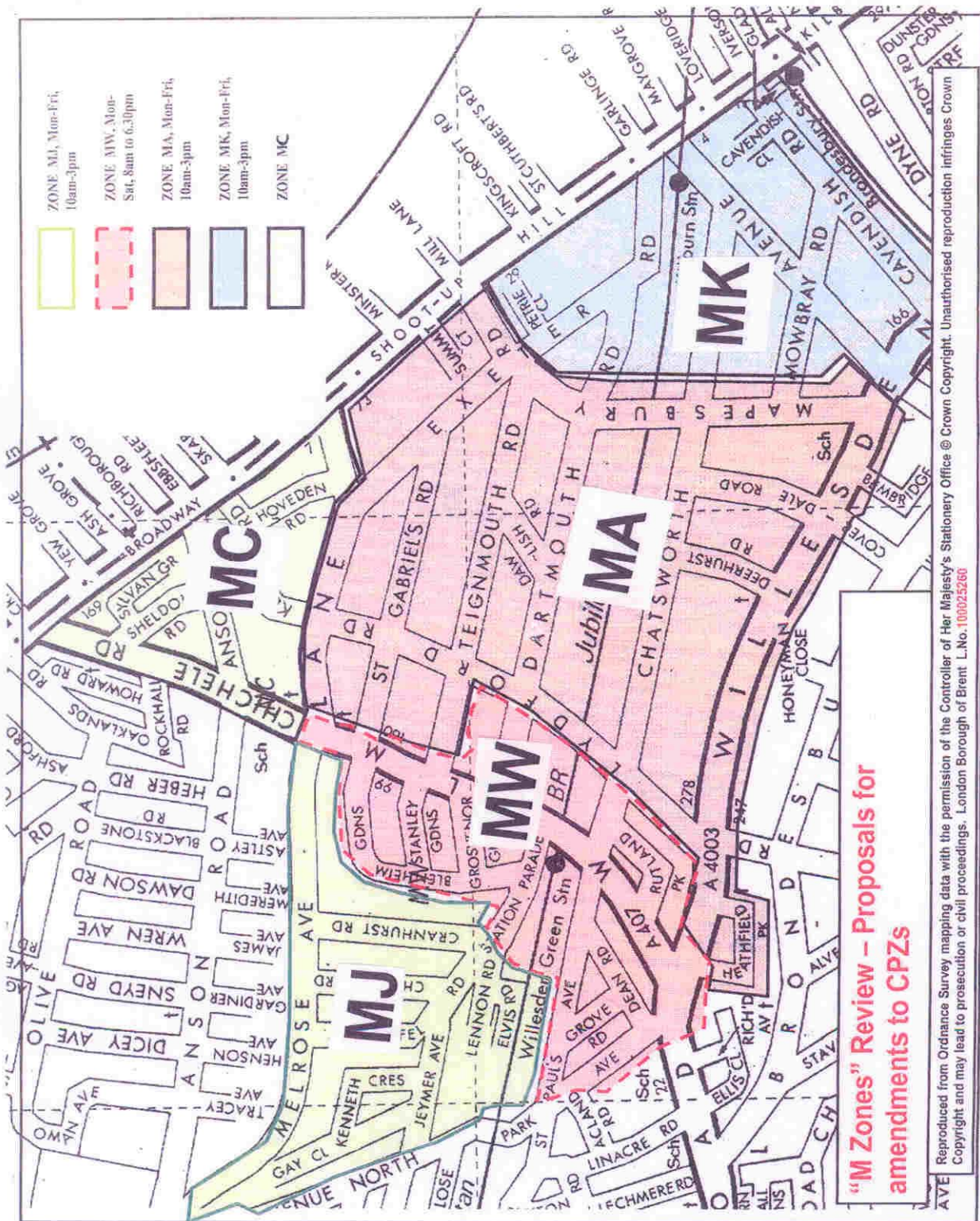
ZONES GA and GW



Progress Report On Controlled Parking Zones Programme

APPENDIX K

Revised 'M' Zones

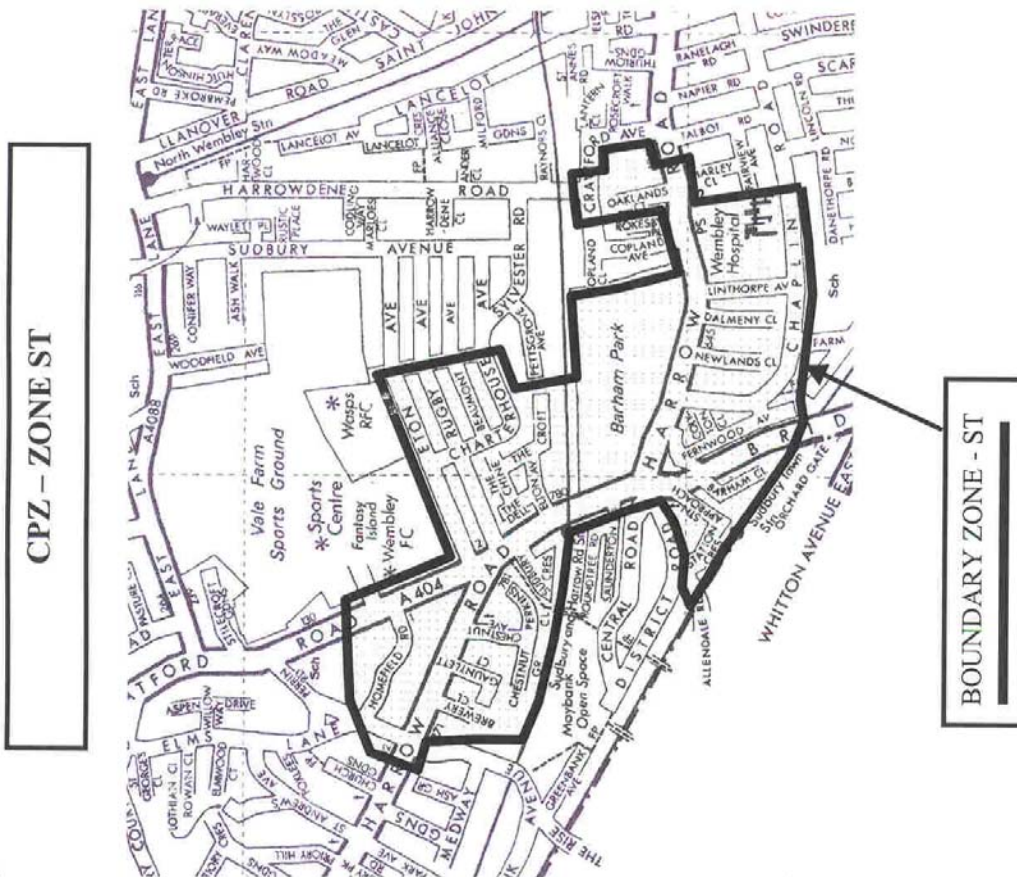


"M Zones" Review - Proposals for amendments to CPZs

Reproduced from Ordnance Survey mapping data with the permission of the Controller of Her Majesty's Stationery Office © Crown Copyright. Unauthorised reproduction infringes Crown Copyright and may lead to prosecution or civil proceedings. London Borough of Brent L.No. 100025260

Progress Report On Controlled Parking Zones
APPENDIX M

CPZ – ZONE ST

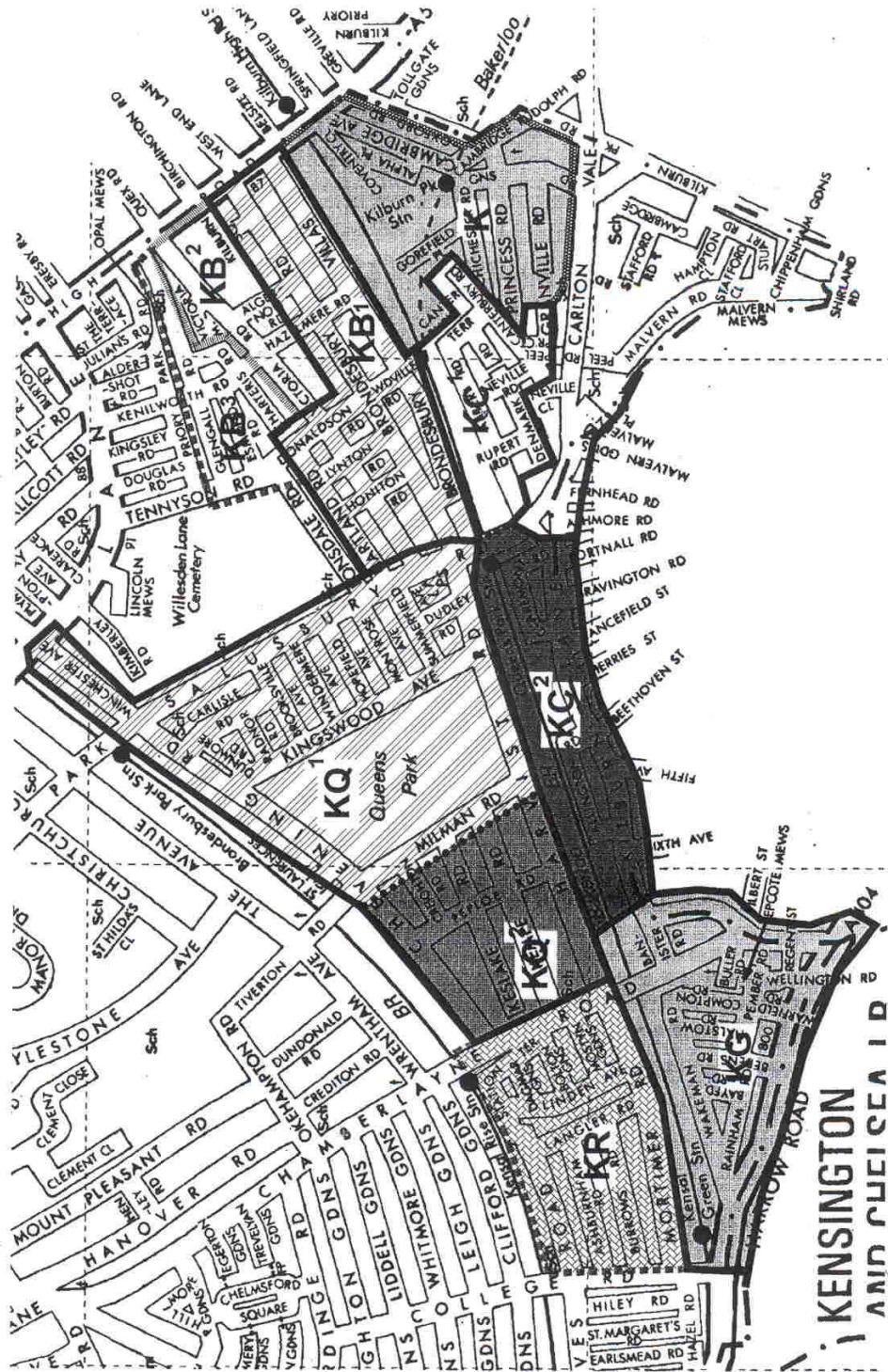


Reproduced from Ordnance Survey mapping data with the permission of the Controller of Her Majesty's Stationery Office © Crown Copyright.
 Unauthorised reproduction infringes Crown Copyright and may lead to prosecution or civil proceedings. London Borough of Brent, 100025260, 2004

Progress Report On Controlled Parking Zones
APPENDIX N

Zones KB, KQ AND KR

KILBURN CONTROLLED PARKING ZONE



KENSINGTON
AND SLICEA I D